



GPS Map Camera



Nadargul, Telangana, India


7GJQ+PCF, opp. Mvsr engineering college,
Nadargul, Telangana 501510, India

Lat 17.281682°

Long 78.538617°

03/08/22 03:15 PM



 GPS Map Camera



Dawoodkhanguda, Telangana, India
7GJQ+HCQ, Dawoodkhanguda, Telangana
501510, India
Lat 17.281503°
Long 78.53867°
03/08/22 03:16 PM



 GPS Map Camera



Nadargul, Telangana, India
AUTOMOBILE LAB, MVSR ENGINEERING
COLLEGE, Nadargul, Telangana 501510, India
Lat 17.280853°
Long 78.538788°
03/08/22 03:24 PM

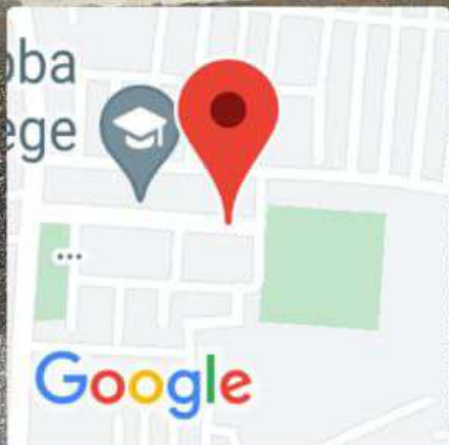


Type	Degree	DMS
Latitude	17.28163914	17°16'54" N
Longitude	78.53828603	78°32'18" E

02-Mar-2019 12:15 PM



GPS Map Camera



Nadargul, Telangana, India

7GJQ+GQQ, Nadargul, Telangana 501510, India

Lat 17.281622°

Long 78.539474°

26/07/22 10:11 AM



**MATURI VENKATA SUBBA RAO (MVSr) ENGINEERING
COLLEGE**

NADERGUL, HYDERABAD-501510


(Sponsored by Matrusri Education Society, Estd.1980)

An Autonomous Institution

Approved by AICTE & Affiliated to Osmania University, Estd.1981

ISO 9001:2015 Certified Institution, Accredited by NAAC

website: www.mvsrec.edu.in



Elevator



MATURI VENKATA SUBBA RAO (MVSr) ENGINEERING COLLEGE

NADERGUL, HYDERABAD-501510

(Sponsored by Matrusri Education Society, Estd.1980)

An Autonomous Institution


Approved by AICTE & Affiliated to Osmania University, Estd.1981

ISO 9001:2015 Certified Institution, Accredited by NAAC

website: www.mvsrec.edu.in



EEE Department Ramp, Elevator, Railing, Toilets with Geo-tagged photos



Ramp



GENTS TOILET

TOILET FOR
PHYSICALLY CHALLENGED

C-14

Type	Degree	DMS
Latitude	17.28137896	17°16'53" N
Longitude	78.53799302	78°32'17" E

02-Mar-2019 10:28 AM